

Parking

Parking hours on the following residential streets will be extended from one hour to three hours:

Work Zone in the area of Bathurst Street and Chaplin Crescent at Eglinton Avenue West

- Glenarden Road – Eglinton Avenue West to Old Forest Hill Road on the west side of the road
- Wembley Road – West of Glenarden Road to Hilltop Road on the south side of the road
- Hilltop Road – Wembley Road to Old Forest Hill Road on the west side of the road
- Old Forest Hill Road – Hilltop Road to Bathurst Street on the north side of the road
- Old Forest Hill Road – Bathurst Street to Eglinton Avenue West on the northeast side of the road
- Vesta Drive – Eglinton Avenue West to Chadwick Avenue on the east side of the road
- Gardiner Road – Eglinton Avenue West to Chadwick Avenue on the east side of the road

Work Zone in the area of Avenue Road at Eglinton Avenue West

- Castlewood Road – Eglinton Avenue West to Crestview Road on the east side of the road
- Shields Avenue – Burnaby Boulevard to Crestview Road on the east side of the road
- Castle Knock Road – Willowbank Boulevard to Crestview Road on the east side of the road
- Burnaby Boulevard – Castle Knock Road to Avenue Road on the south side of the road
- Burnaby Boulevard – Avenue Road to Oriole Parkway on the north side of the road
- Braemar Avenue – Eglinton Avenue West to north of Oriole Park Junior High School on the west side of the road
- Highbourne Road – Eglinton Avenue West to College View Avenue on the west side of the road
- Oriole Parkway – Eglinton Avenue West to Anderson Avenue on both sides of the road
- Lascelles Boulevard – Eglinton Avenue West to Anderson Avenue on the west side of the road
- Colin Avenue – Eglinton Avenue West to Anderson Avenue on the west side of the road
- Edith Drive – Eglinton Avenue West to Orchard View Boulevard on the west side of the road

A maximum of 3-hours parking will be in effect only if the existing parking regulation signs have been covered. All other parking regulation signs will be enforced. Access to paid parking lots will remain available. Please see the maps for locations.

**Please support your local businesses during construction.
Please visit the websites of Upper Village BIA and Eglinton Way BIA.
www.uppervillagetoronto.ca | www.styleliveshere.com**

East Community Office
Unit 110, 660 Eglinton Avenue East
416-482-7411
crosstown@metrolinx.com

West Community Office
1848 Eglinton Avenue West
416-782-8118
www.thecrosstown.ca



EGLINTON CROSSTOWN



see maps inside

Spring 2015

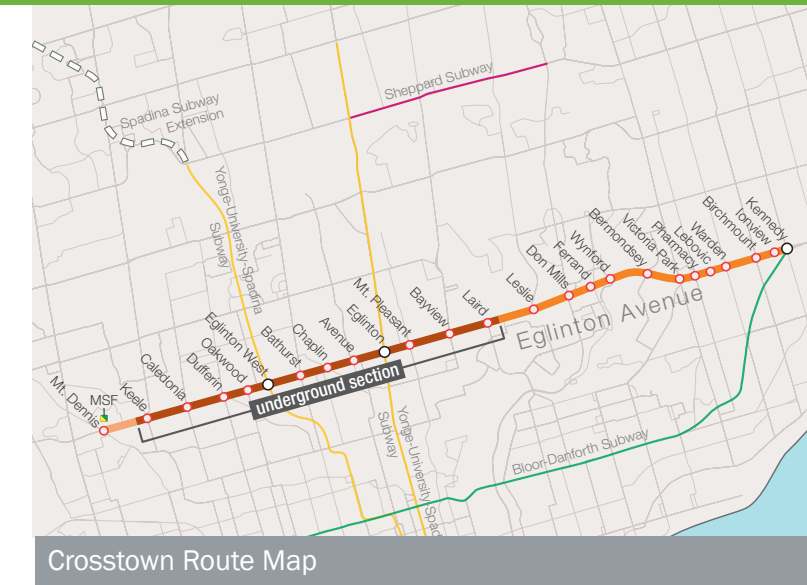
What is the Crosstown?

The Eglinton Crosstown is a 19-kilometre light rail transit (LRT) line that will run along Eglinton Avenue through the heart of Toronto, with an underground central section. The line will connect Mount Dennis Station in the west to Kennedy Station in the east, and the new service will be up to 60% faster than the bus service today.

Parking in the vicinity of Bathurst, Chaplin and Avenue during Construction

Transforming transit across the middle of Toronto is a significant undertaking and requires a lot of coordination. Construction is visible along the Eglinton corridor and on many side streets while we work to build this important transit project. In some cases, there will be short-term local street closures, turning and parking restrictions to allow for the construction to take place.

On-street parking will not be available within the vicinity of construction on Eglinton Avenue between Allen Road and Yonge Street. To alleviate the loss of parking on Eglinton Avenue during construction, Metrolinx, in collaboration with the City of Toronto, will be adjusting the parking regulations on some streets to accommodate parking in the neighbourhood for businesses on a temporary basis. Original parking conditions and regulations will be restored after this phase of utility relocation and headwall construction is completed. Stay tuned for more details on when this work will be finished.



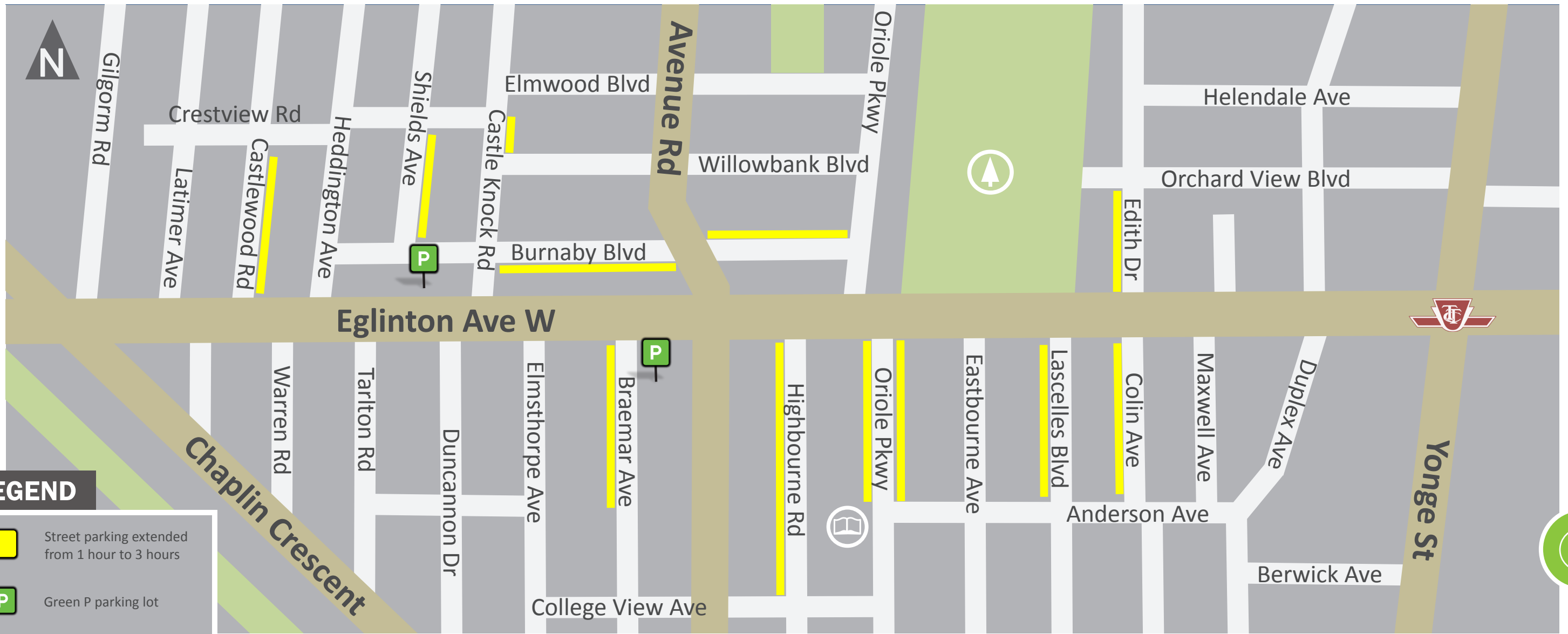
Crosstown Route Map

www.thecrosstown.ca

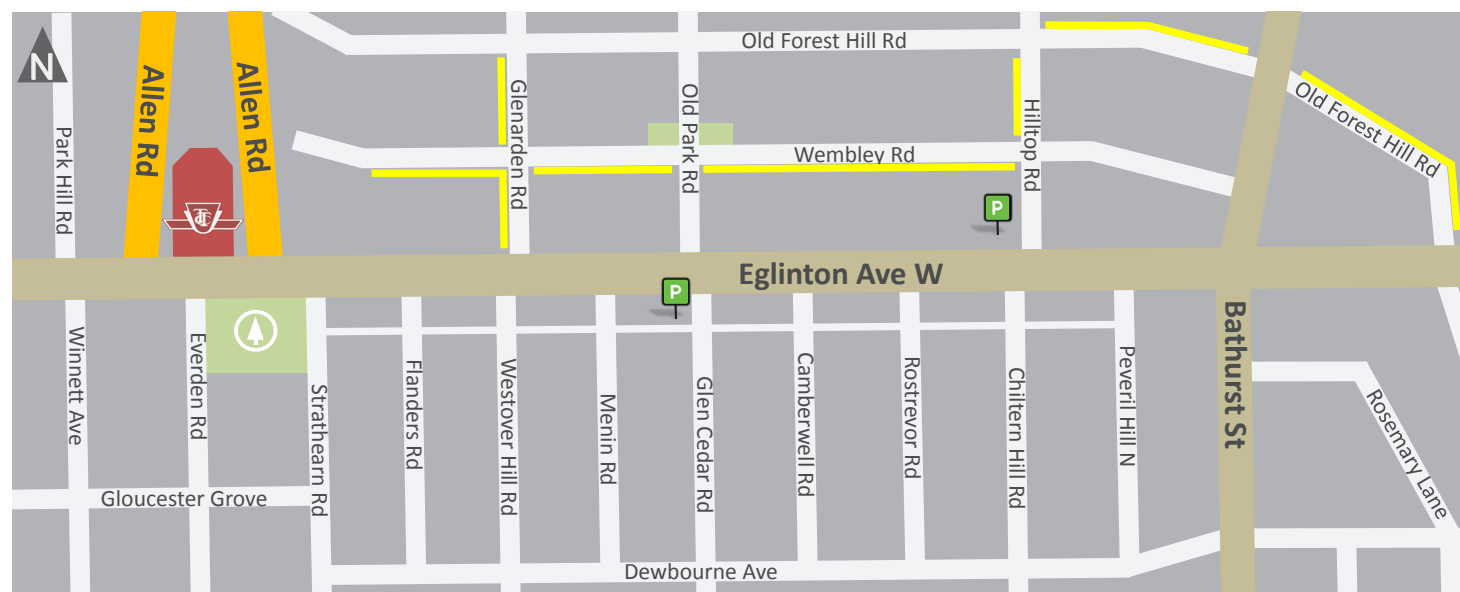
 facebook.com/thecrosstown

 twitter.com/crosstownTO

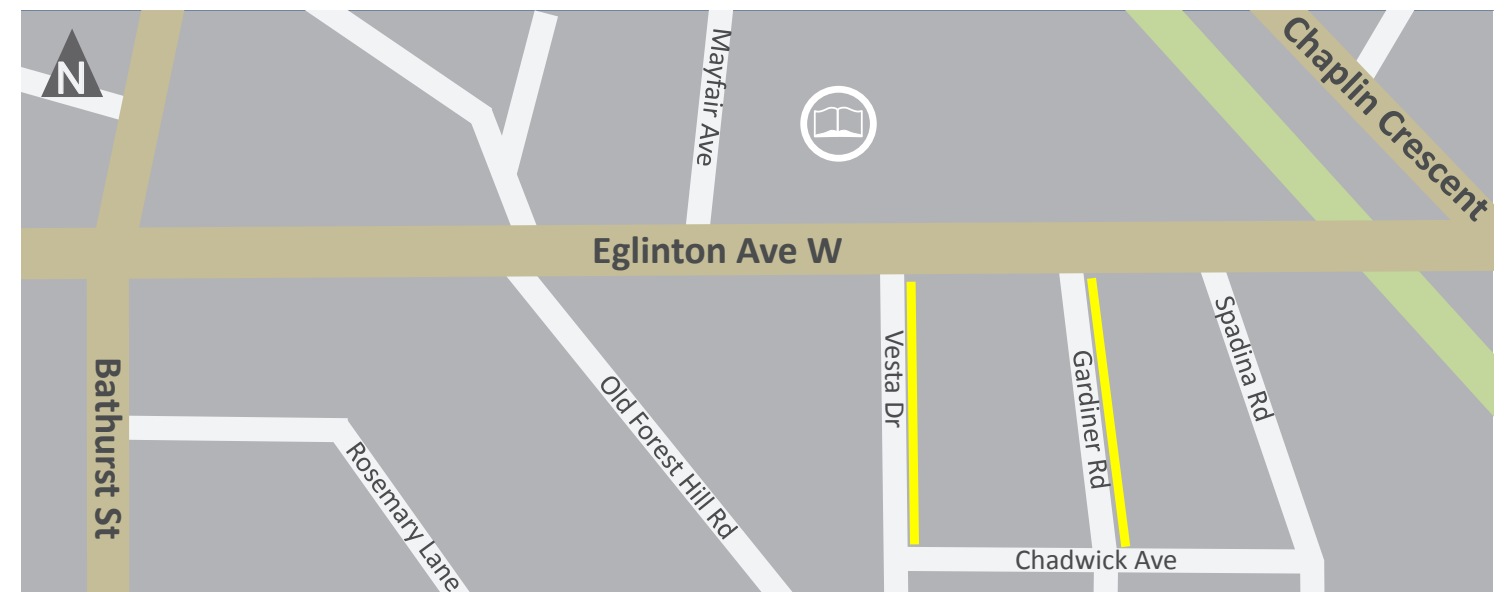
 **METROLINX**
An agency of the Government of Ontario



Avenue Road Area



Bathurst Street Area



Chaplin Crescent Area

A maximum of 3-hours parking will be in effect only if the existing parking regulation signs have been covered. All other parking regulation signs will be enforced.